



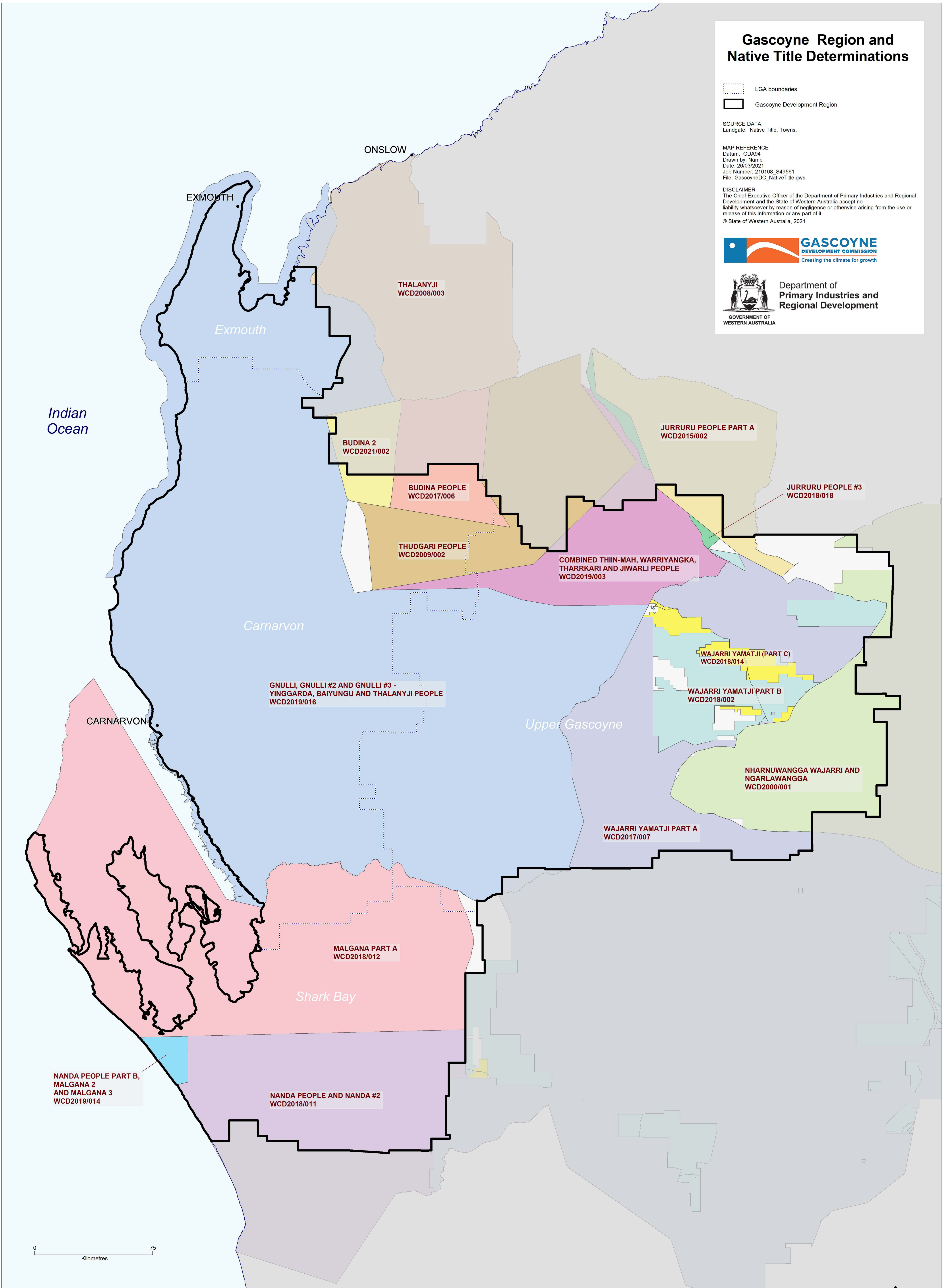
Gascoyne Region and Native Title Determinations

-  LGA boundaries
-  Gascoyne Development Region

SOURCE DATA:
Landgate: Native Title, Towns.

MAP REFERENCE
Datum: GDA94
Drawn by: Name
Date: 26/03/2021
Job Number: 210108_S49561
File: GascoyneDC_NativeTitle.gws

DISCLAIMER
The Chief Executive Officer of the Department of Primary Industries and Regional Development and the State of Western Australia accept no liability whatsoever by reason of negligence or otherwise arising from the use or release of this information or any part of it.
© State of Western Australia, 2021



EXMOUTH

ONSLow

Exmouth

Indian Ocean

THALANYJI
WCD2008/003

BUDINA 2
WCD2021/002

BUDINA PEOPLE
WCD2017/006

THUDGARI PEOPLE
WCD2009/002

COMBINED THIN-MAH, WARRIYANGKA,
THARRKARI AND JIWARLI PEOPLE
WCD2019/003

JURRURU PEOPLE PART A
WCD2015/002

JURRURU PEOPLE #3
WCD2018/018

Carnarvon

GNULLI, GNULLI #2 AND GNULLI #3 -
YINGGARDA, BAIYUNGU AND THALANYJI PEOPLE
WCD2019/016

CARNARVON

Upper Gascoyne

WAJARRI YAMATJI (PART C)
WCD2018/014

WAJARRI YAMATJI PART B
WCD2018/002

NHARNUWANGGA WAJARRI AND
NGARLAWANGGA
WCD2000/001

WAJARRI YAMATJI PART A
WCD2017/007

MALGANA PART A
WCD2018/012

Shark Bay

NANDA PEOPLE PART B,
MALGANA 2
AND MALGANA 3
WCD2019/014

NANDA PEOPLE AND NANDA #2
WCD2018/011

